



July 19, 2010

File No. 14280-03-1310

Greg Chin – Ministry of Environment (MoE)  
205 Industrial Rd. G  
Cranbrook, B.C. V1C 7G5  
(250) 489-8558

**RE: Blue Ridge Park - No Registration Reserve (NRR):**

Enclosed for your information is a copy of **B.C. Regulation 229/2010**, deposited and effective on July 9, 2010.

This Regulation establishes a Mineral and Placer No Registration Reserve (NRR) and a Coal Land Reserve (CLR) in the Slocan Mining Division / Kootenay Land District.

As requested by your office, the purpose of this reserve is to **“prohibit a free miner from registering a mineral title”** in the site referred to as: **Blue Ridge Park (site #1004662)**

Also enclosed is a sketch of the area.

Thank you,

Tracy Martin  
Reserves Coordinator  
Mineral Titles Branch

cc: AMEBC  
Louise Kadar – ILMB  
Chris Blaney – EMPR  
Chris Kositsin – EMPR  
Steve Webb – MoE

---

**Ministry of  
Energy, Mines and  
Petroleum Resources**

Titles, Aboriginal and Corporate  
Relations Division

Titles Branch

Mailing Address:

Suite 300 – 865 Hornby St.  
Vancouver, B C V6Z 2G3  
Telephone: (604) 660-2672  
Facsimile: (604) 660-2653

Location:

Suite 300 – 865 Hornby St.  
Vancouver, BC  
V6Z 2G3

Website: [www.empr.gov.bc.ca](http://www.empr.gov.bc.ca)

**PROVINCE OF BRITISH COLUMBIA  
REGULATION OF THE CHIEF GOLD COMMISSIONER**

**Mineral Tenure Act**

I, Jody Shimkus, Chief Gold Commissioner, Ministry of Energy, Mines and Petroleum Resources, order that the Mineral and Coal Land Reserve (No Mineral or Placer Mineral Registrations) Regulation, B.C. Reg. 280/2007, is amended by adding the following site to the Table:

**TABLE**

COLUMN 1 Site Number and Name		COLUMN 2 Mining Division and Land District
1004662	Blue Ridge Park	Slocan Mining Division Kootenay Land District

**DEPOSITED**  
JUL 09 2010  
B.C. REG. 229/2010

*July 07/10*

Date

*J Shimkus*

Chief Gold Commissioner  
Ministry of Energy, Mines and Petroleum Resources

*(This part is for administrative purposes only and is not part of the Order.)*

Authority under which Order is made:

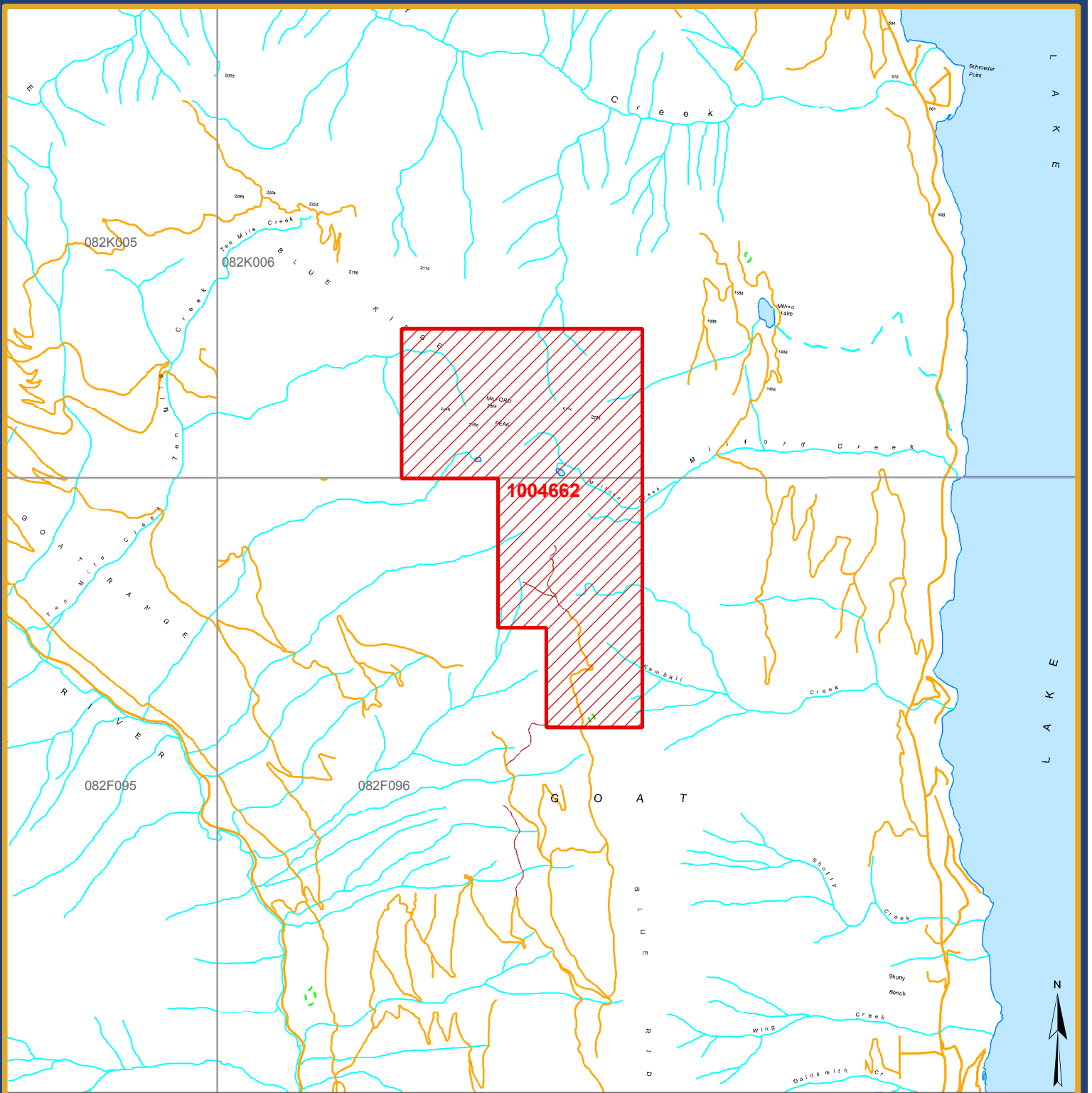
Act and section:- Mineral Tenure Act, R.S.B.C. 1996, c. 292, s. 22; Coal Act, S.B.C. 2004, c. 15, s. 21

Other (specify):- \_\_\_\_\_

June 18, 2010

14280-03-1310

R/611/2010/14







## Site 1004662 - BLUE RIDGE PARK



### FOR INFORMATIONAL PURPOSES ONLY

This is a summary sketch of the area shown in Mineral Titles Online

- LEGEND**
-  Reserve Boundary
  -  Indian Reserves
  -  Parks and Protected Areas
  -  Mapsheet Grid

Restriction	NO REGISTRATION - Mineral, Placer and Coal		
Mining Division	SLOCAN	Land District	KOOTENAY
Map Scale	1:50,000	File Number	14280 03 1310
Date	2010 MAY 27	Hectares	581 HA
BCGS Maps	082F096, 082K006		

Ministry of Energy, Mines  
and Petroleum Resources  
Integrated Land Management Bureau

